

## PROGRAMME OF WORKS 2020/21



## FOOTWAY

### RESURFACING AND RECONSTRUCTION

Highway Maintenance Services  
Hazel Court  
James Street  
YORK  
YO10 3DS

March 2020



Scheme	Ward	Class	Estimate	Notes
Monkgate Phase A	Guildhall	A	£106,000	School to Lord Mayors Walk
Burton Stone Lane	Clifton	U	£63,538	Prioritised Burton Stone Pub end.
East Mount Road	Micklegate	U	£58,621	Both Sides, kerbs falling away from FW even side, Route to Schools
The Village Stockton Phase 1	Strensall	C	£113,695	Kings Moor Road to The Elms
The Village Stockton Phase 2	Strensall	C	£57,105	School Section
Haughton Road	Clifton	U	£29,633	Lots of Elderly and Heavy Through Foot Traffic to Chrichton Bridge
Ostman Road Phase 1	Acomb	U	£29,095	School Top Section
Ostman Road Phase 2	Acomb	U	£29,469	School Middle Section
Hull Road	Hull Road	A	£52,584	Entrance to University Sports Ground
Rawcliffe Drive	Rawcliffe and Clifton Without	U	£100,000	Accelerated Deterioration Due to Fibre Works
A59	Rural West York	A	£82,260	
Melbourne Street	Fishergate	U	£43,290	
Croft Court	Bishopthorpe	U	£49,077	
Fulfordgate	Fulford & Heslington	U	£69,138	School at end of street
Hambleton avenue/ Heatherbank	Osbaldwick & Derwent	U	£79,056	
Fordlands Road	Fulford	U	£37,440	
	Total		£1,000,000	

# LTP PRINCIPAL FOOTWAYS

---

ITEM

LOCATION

Monkgate Footway phase A

ROAD NO

WARD/PARISH

Guildhall

SCHEME DRAWING NO

DESCRIPTION  
OF WORK

Take up existing and dispose. Relay with new Saxon flags  
& 1 TAC  
School to Lord Mayors Walk

*SPECIFICATION  
RECOMMENDATION*

CW WIDTH

FW WIDTH

CW LENGTH

FW LENGTH

CW AREA

FW AREA

305 m<sup>2</sup>

FEE

TOTAL ESTIMATE

£106,000

NOTES

**MONKGATE FOOTWAY PHASE A**

**Notes**

- 1. Do not scale from this drawing
- 2. This drawing is issued for information only

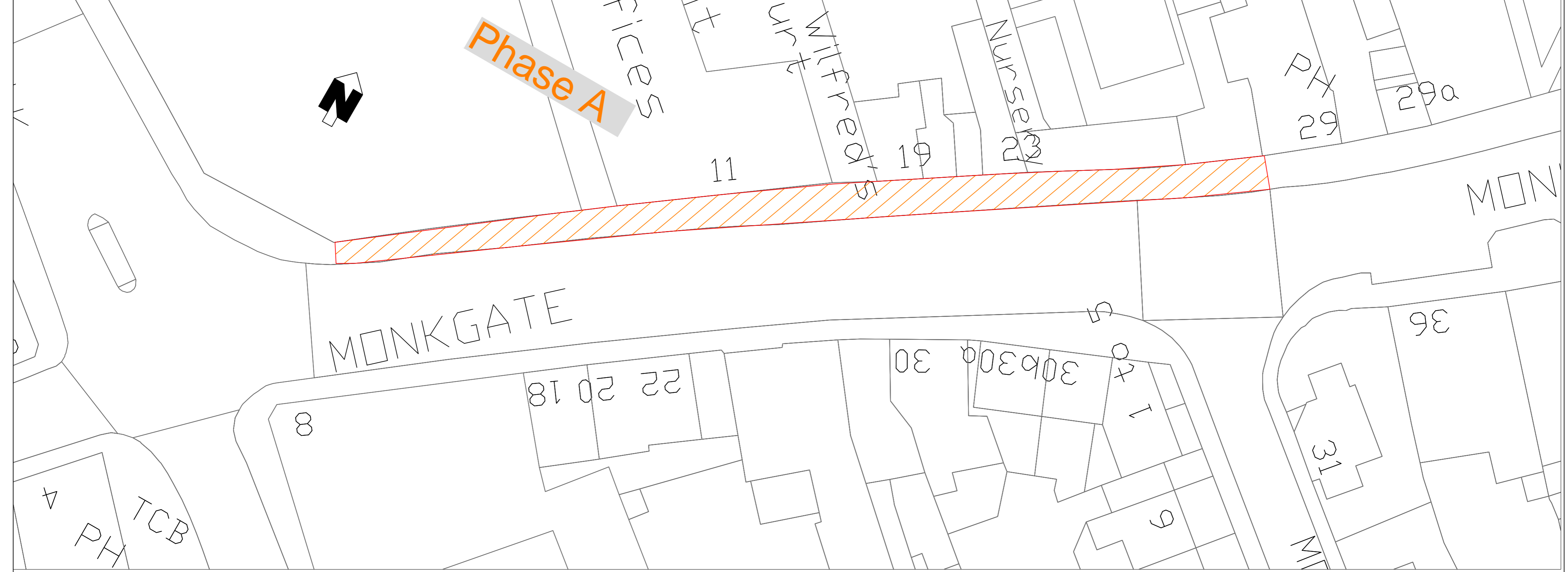
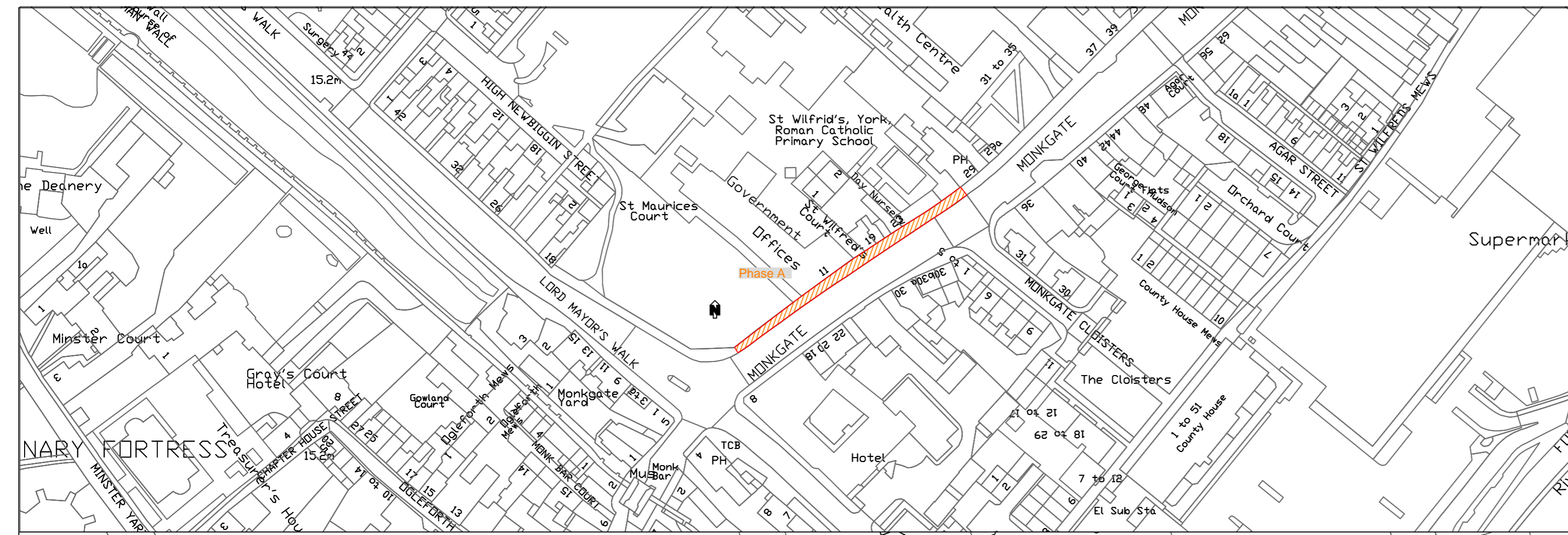
**Design Notes**

Repaving in New Saxon Flags & 1 TAC  
From School to Lord Mayors Walk

**HSE Notes**

- Conservation Area
- Trees & crossings
- Significant pedestrian traffic
- Health Clinic within site
- Job Centre within site

Phase A 305m2 EST TOTAL £106,000



© CROWN COPYRIGHT. City of York Council OS Licence No. 1000 20818



INITIAL	REV	AMENDMENT	DATE
CSS	rev 2	Changed treatment, reduced scope of works to just phase A&B	Mar 20
A N OTHER			

2020-21 Programme  
Footway Resurfacing  
Monkgate FW Phase A  
Guildhall

2020/2021-FW-05

# LTP PRINCIPAL FOOTWAYS

---

ITEM

6

LOCATION

Burton Stone Lane

ROAD NO

WARD/PARISH

Clifton

SCHEME DRAWING NO

DESCRIPTION  
OF WORK

Resurfacing of footway.  
Prioritise Burton Stone Pub end of FW

*SPECIFICATION  
RECOMMENDATION*

Type 21 full reconstruction

CW WIDTH

FW WIDTH

CW LENGTH

FW LENGTH

CW AREA

FW AREA

670

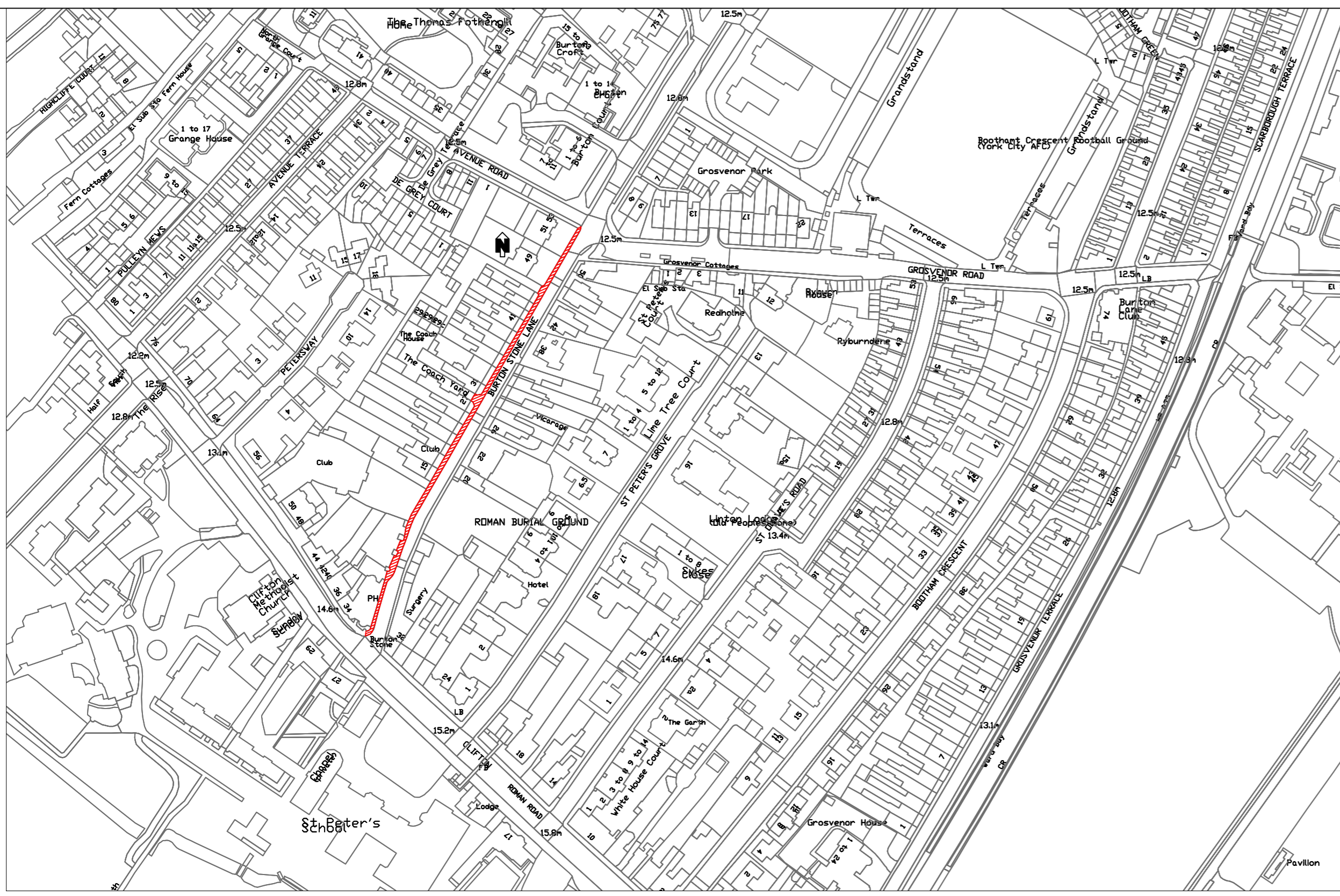
FEE

TOTAL ESTIMATE

£63,537.50

NOTES

Residential area.  
Conservation Area  
OH comms lines



# BURTON STONE LANE

## Notes

1. Do not scale from this drawing
2. This drawing is issued for information only

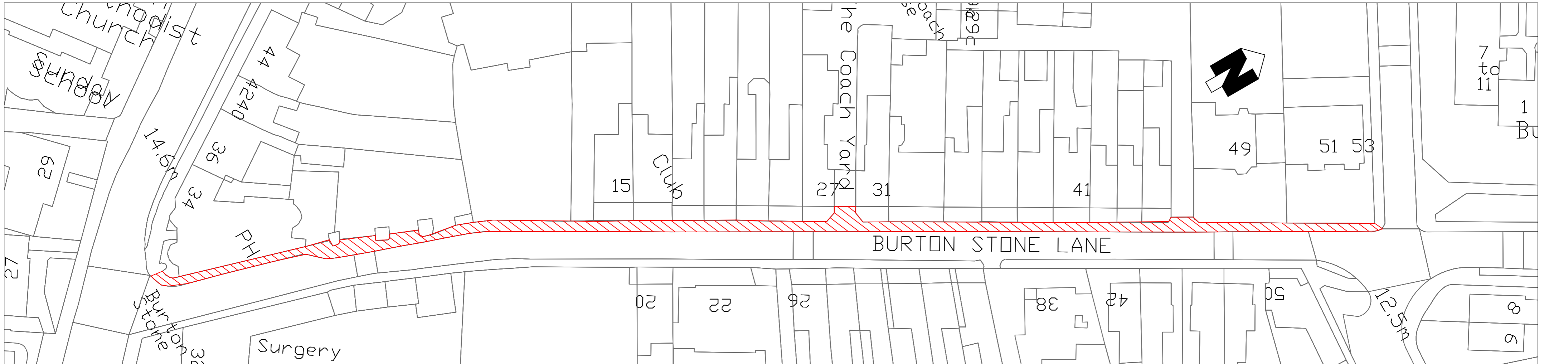
## Design Notes

Resurfacing of footway.  
 Type 21- Full Reconstruction  
 Prioritise Burton Stone Pub end of FW


## HSE Notes

Conservation Area  
 Trees  
 Significant pedestrian traffic

AREA 670m<sup>2</sup> EST TOTAL £63,537.50



© CROWN COPYRIGHT. City of York Council OS Licence No. 1000 20818



INITIAL	REV	AMENDMENT	DATE
DRAWN BY CSS			
CHECKED BY A N OTHER			
SCALE 1:0000	A2		
DATE Oct 2019			

2020-2021 Programme  
 Footway Resurfacing  
 Burton Stone Lane  
 Clifton

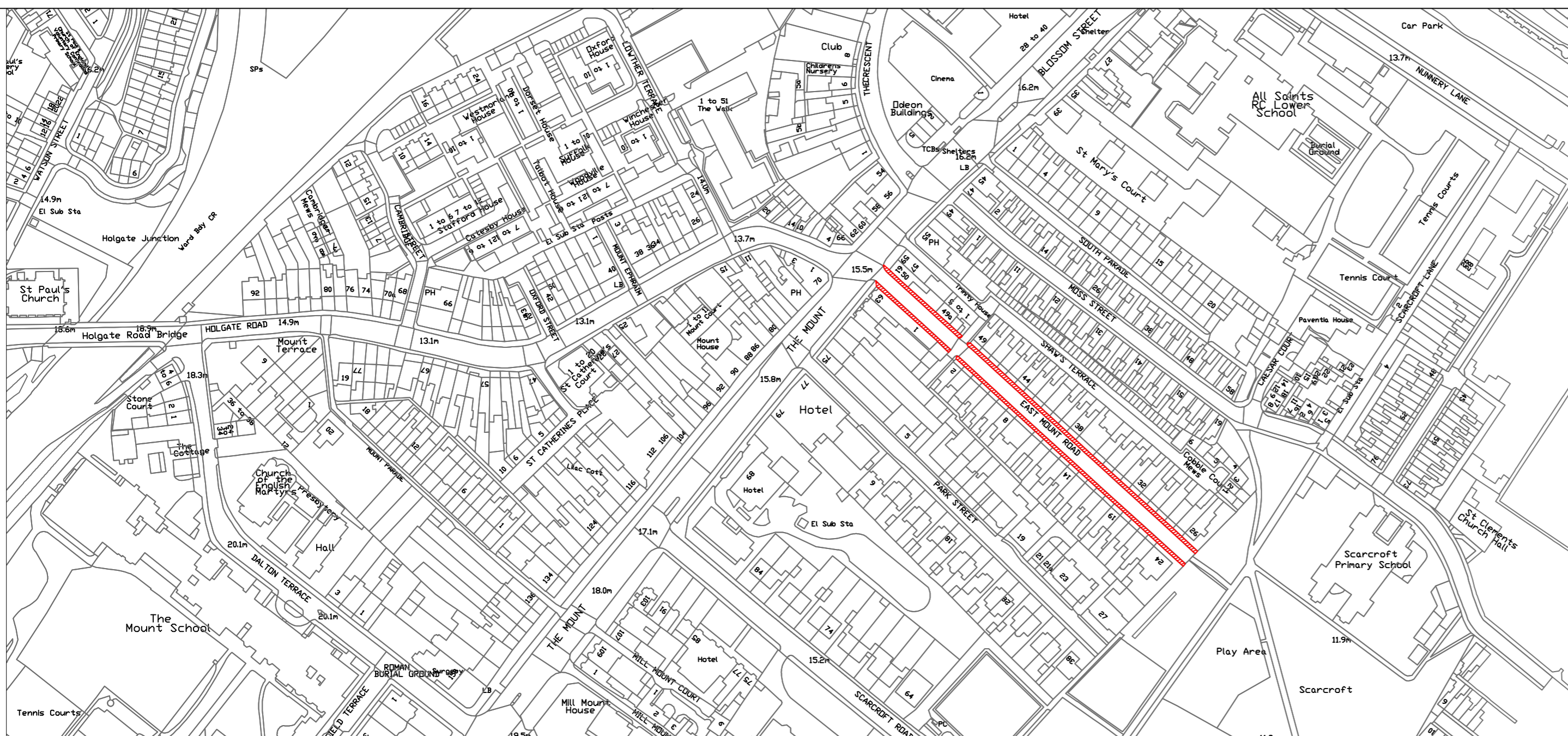
2020/2021-FW-06

## LTP PRINCIPAL FOOTWAYS

---

ITEM	<input type="text" value="7"/>		
LOCATION	<input type="text" value="East Mount Road"/>		
ROAD NO	<input type="text"/>		
WARD/PARISH	<input type="text" value="Micklegate"/>		
SCHEME DRAWING NO	<input type="text"/>		
DESCRIPTION OF WORK	<input type="text" value="Footway Reconstruction both sides"/>		
<i>SPECIFICATION RECOMMENDATION</i>	<input type="text" value="Repave with PCC flags"/>		
CW WIDTH	<input type="text"/>	FW WIDTH	<input type="text"/>
CW LENGTH	<input type="text"/>	FW LENGTH	<input type="text"/>
CW AREA	<input type="text"/>	FW AREA	<input type="text" value="685"/>
FEE	<input type="text"/>		
TOTAL ESTIMATE	<input type="text" value="£58,621.00"/>		
NOTES	<input type="text" value="Conservation Area&lt;br/&gt;300m Kerbs to repair on evens side&lt;br/&gt;Route to Schools"/>		





**EAST MOUNT ROAD**

Notes

1. Do not scale from this drawing
2. This drawing is issued for information only

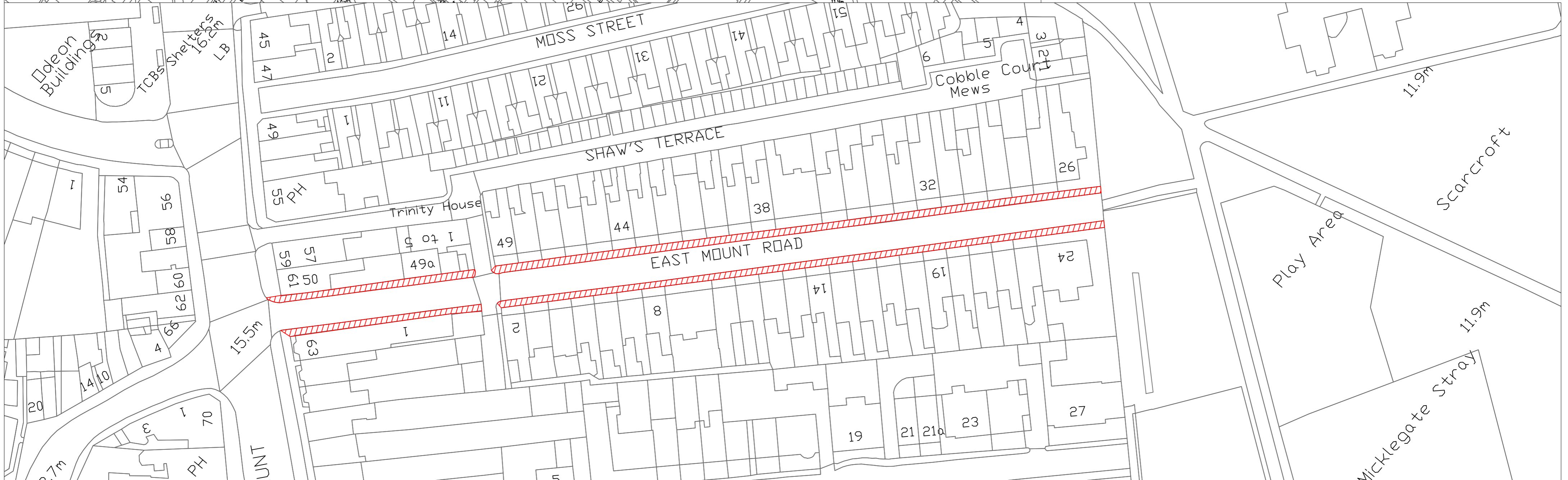
Design Notes

- Resurfacing of footway.
- Repaving with PCC
- 300m Kerbs to repair on evens side

HSE Notes

- Conservation Area
- Route to Schools
- Significant pedestrian traffic

AREA 685m<sup>2</sup> EST TOTAL £58,621.00



© CROWN COPYRIGHT.City of York Council OS Licence No. 1000 20818



INITIAL	REV	AMENDMENT	DATE
DRAWN BY CSS			
CHECKED BY A N OTHER			
SCALE 1:0000	A2		
DATE Oct 2019			

2021-2020 Programme  
Footway Resurfacing  
East Mount Rd  
Micklegate

2020/2021-FW-07

# LTP PRINCIPAL FOOTWAYS

---

ITEM	<input type="text" value="8"/>		
LOCATION	<input type="text" value="The Village- Stockton on Forest Phase 1"/>		
ROAD NO	<input type="text"/>		
WARD/PARISH	<input type="text" value="Strensall"/>		
SCHEME DRAWING NO	<input type="text"/>		
DESCRIPTION OF WORK	<input type="text" value="Footway Surfacing replacement Type 15&lt;br/&gt;South side -Kings Moor Road to The Elms"/>		
<i>SPECIFICATION RECOMMENDATION</i>	<input type="text"/>		
CW WIDTH	<input type="text"/>	FW WIDTH	<input type="text"/>
CW LENGTH	<input type="text"/>	FW LENGTH	<input type="text"/>
CW AREA	<input type="text"/>	FW AREA	<input type="text" value="1510"/>
FEE	<input type="text"/>		
TOTAL ESTIMATE	<input type="text" value="£113,694.75"/>		
NOTES	<input type="text" value="133m Kerbs to repair"/>		



**STOCKTON ON THE FOREST Phase 1**

**Notes**

- 1. Do not scale from this drawing
- 2. This drawing is issued for information only

**Design Notes**

- Resurfacing of footway.
- Resurfacing Type 15
- 133m Kerbs to repair/relay Kings Moor Rd to the Elms

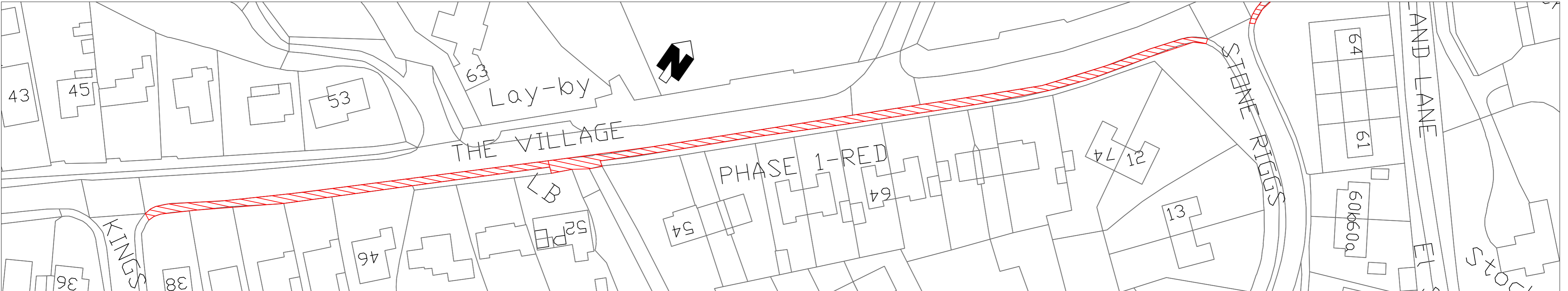
**HSE Notes**

- Conservation Area
- Route to Schools
- Significant pedestrian traffic
- Hospital within site area


AREA 1509m<sup>2</sup> EST TOTAL £113,694.75

Phase 1 

Phase 2 



© CROWN COPYRIGHT. City of York Council OS Licence No. 1000 20818



INITIAL	REV	AMENDMENT	DATE
DRAWN BY CSS			
CHECKED BY A N OTHER			
SCALE 1:0000	A2		
DATE Oct 2019			

2020-2021 Programme  
 Footway Resurfacing  
 The Village- Stockton OTF Phase 1  
 Strensall

2020/2021-FW-08

# LTP PRINCIPAL FOOTWAYS

---

ITEM

9

LOCATION

The Village- Stockton on Forest Phase 2

ROAD NO

WARD/PARISH

Strensall

SCHEME DRAWING NO

DESCRIPTION  
OF WORK

Footway Surfacing replacement Type 15  
North Side School Section

*SPECIFICATION  
RECOMMENDATION*

CW WIDTH

FW WIDTH

CW LENGTH

FW LENGTH

CW AREA

FW AREA

745

FEE

TOTAL ESTIMATE

£57,105.00

NOTES



**STOCKTON ON THE FOREST Phase 2**

**Notes**

- 1. Do not scale from this drawing
- 2. This drawing is issued for information only

**Design Notes**

- Resurfacing of footway.
- Resurfacing Type 15
- North Side - School Section

**HSE Notes**

- Conservation Area
- Route to Schools
- Significant pedestrian traffic
- Hospital within site area


**AREA** 745m2 **EST TOTAL** £57,105

Phase 1

Phase 2



© CROWN COPYRIGHT. City of York Council OS Licence No. 1000 20818



INITIAL	REV	AMENDMENT	DATE
DRAWN BY CSS			
CHECKED BY A N OTHER			
SCALE 1:0000	A2		
DATE Oct 2019			

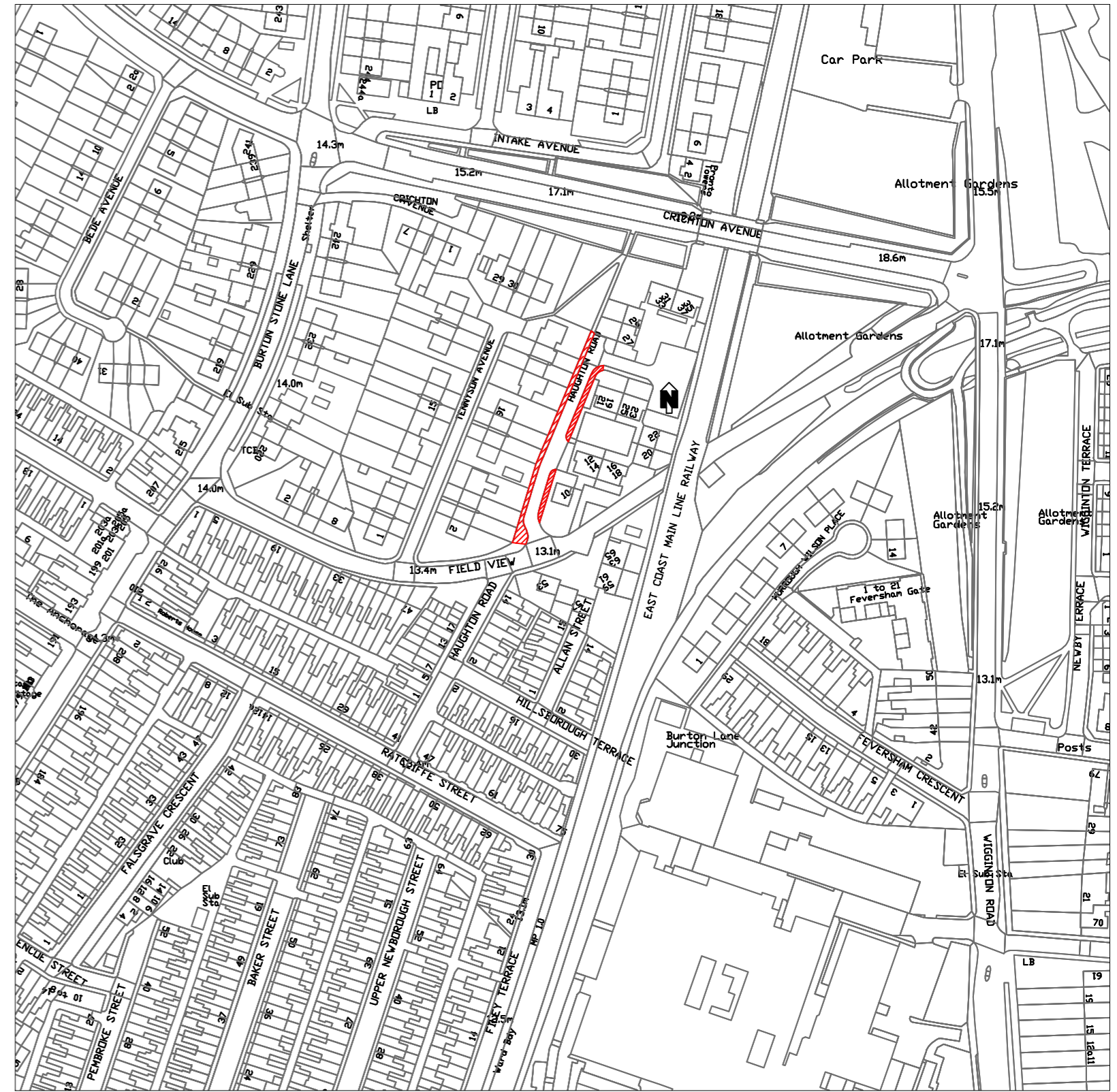
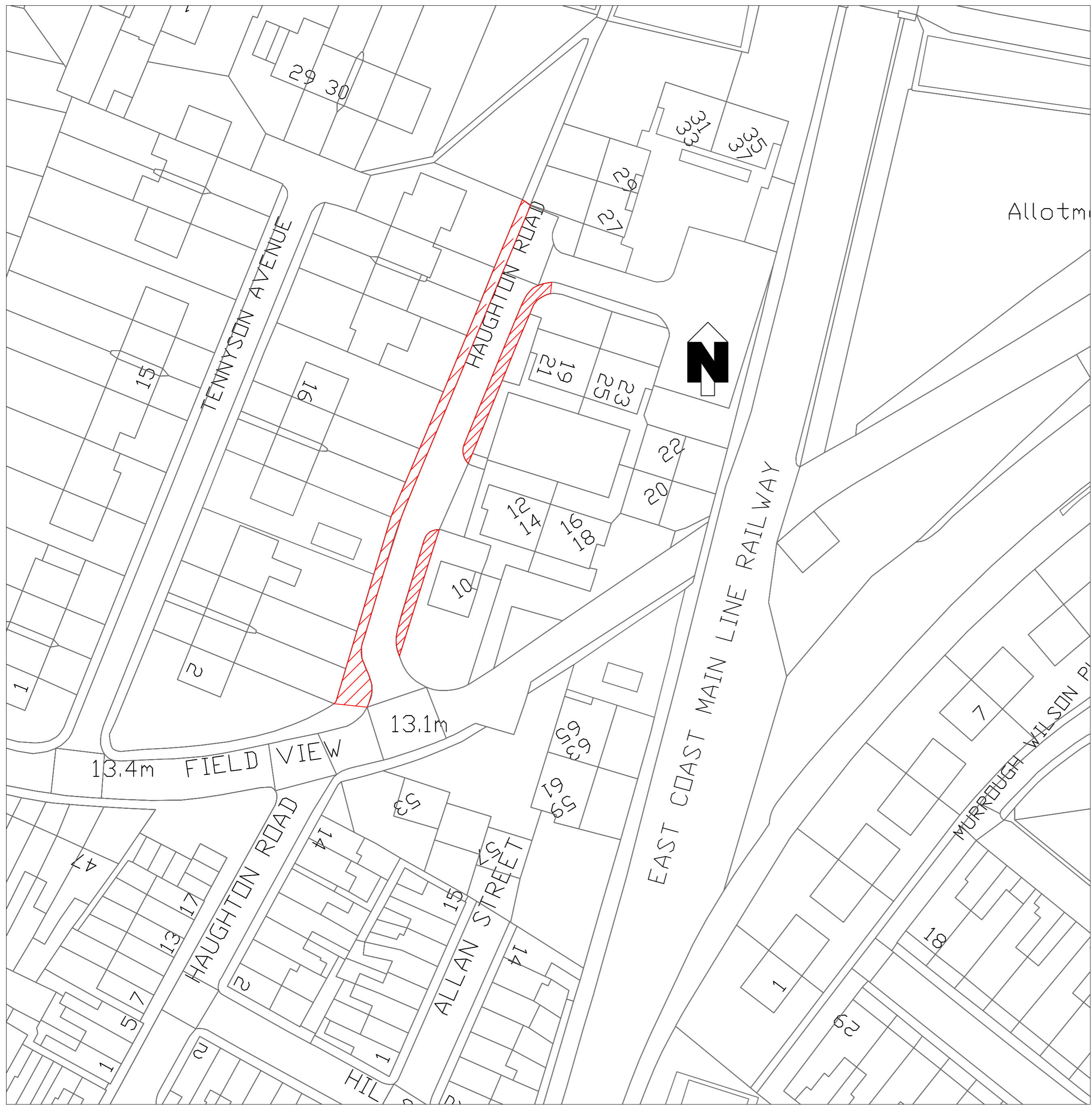
2020-2021 Programme  
 Footway Resurfacing  
 The Village- Stockton OTF Phase 2  
 Strensall

2020/2021-FW-09

## LTP PRINCIPAL FOOTWAYS

---

ITEM	<input type="text" value="10"/>		
LOCATION	<input type="text" value="Haughton Rd"/>		
ROAD NO	<input type="text"/>		
WARD/PARISH	<input type="text" value="Clifton"/>		
SCHEME DRAWING NO	<input type="text"/>		
DESCRIPTION OF WORK	<input type="text" value="Footway Surfacing&lt;br/&gt;West side -Type 21 full recon.&lt;br/&gt;East Side - Type 15 replace bound layers"/>		
<i>SPECIFICATION RECOMMENDATION</i>	<input type="text"/>		
CW WIDTH	<input type="text"/>	FW WIDTH	<input type="text"/>
CW LENGTH	<input type="text"/>	FW LENGTH	<input type="text"/>
CW AREA	<input type="text"/>	FW AREA	<input type="text" value="300"/>
FEE	<input type="text"/>		
TOTAL ESTIMATE	<input type="text" value="£29,632.63"/>		
NOTES	<input type="text" value="Lots of Elderly residents. Heavy foot traffic to Crichton Bridge/ Wigginton Rd &amp; cycle path."/>		



**HAUGHTON ROAD**

Notes

- 1. Do not scale from this drawing
- 2. This drawing is issued for information only

Design Notes

- Resurfacing of footway.
- Remove 187m<sup>2</sup> flags
- Resurfacing Type 15- 113m<sup>2</sup>
- Resurfacing Type 21- 187m<sup>2</sup>

HSE Notes

- Elderly Residents, Route to Schools
- Hedges- may need cutting
- Significant pedestrian traffic
- Hospital nearby
- Next to main railway line

AREA 300m<sup>2</sup> EST TOTAL £29,633.00

© CROWN COPYRIGHT. City of York Council OS Licence No. 1000 20818



INITIAL	REV	AMENDMENT	DATE
CSS			
A N OTHER			
SCALE 1:0000	A2		
DATE Oct 2019			

2020-2021 Programme  
Footway Resurfacing  
Houghton Road  
Clifton

2020/2021-FW-10

## LTP PRINCIPAL FOOTWAYS

---

ITEM	<input type="text" value="11"/>		
LOCATION	<input type="text" value="Ostman Road Phase 1"/>		
ROAD NO	<input type="text"/>		
WARD/PARISH	<input type="text" value="Acomb"/>		
SCHEME DRAWING NO	<input type="text"/>		
DESCRIPTION OF WORK	<input type="text" value="Relay Paving North Side&lt;br/&gt;Carr Infant School to Yorvik Close"/>		
<i>SPECIFICATION RECOMMENDATION</i>	<input type="text"/>		
CW WIDTH	<input type="text"/>	FW WIDTH	<input type="text"/>
CW LENGTH	<input type="text"/>	FW LENGTH	<input type="text"/>
CW AREA	<input type="text"/>	FW AREA	<input type="text" value="353"/>
FEE	<input type="text"/>		
TOTAL ESTIMATE	<input type="text" value="£29,095.00"/>		
NOTES	<input type="text" value="4x TAC. 1 concrete drive.&lt;br/&gt;Infant School to Yorvik Close"/>		





Phase 1 

Phase 2 

**OSTMAN ROAD Phase 1**

Notes

1. Do not scale from this drawing
2. This drawing is issued for information only

Design Notes

Resurfacing of footway.  
 Take up and replace PCC slabs- 106m<sup>2</sup>  
 Take up and relay PCC slabs- 247m<sup>2</sup>  
 Phase 1-Yorvik Close to Infant school

HSE Notes

Route to Schools  
 Bus Route  
 Significant pedestrian traffic  
 4x TAC, 1no concrete drive

AREA 353m<sup>2</sup> EST TOTAL £29,095.00

**OSTMAN ROAD Phase 2**

Notes

1. Do not scale from this drawing
2. This drawing is issued for information only

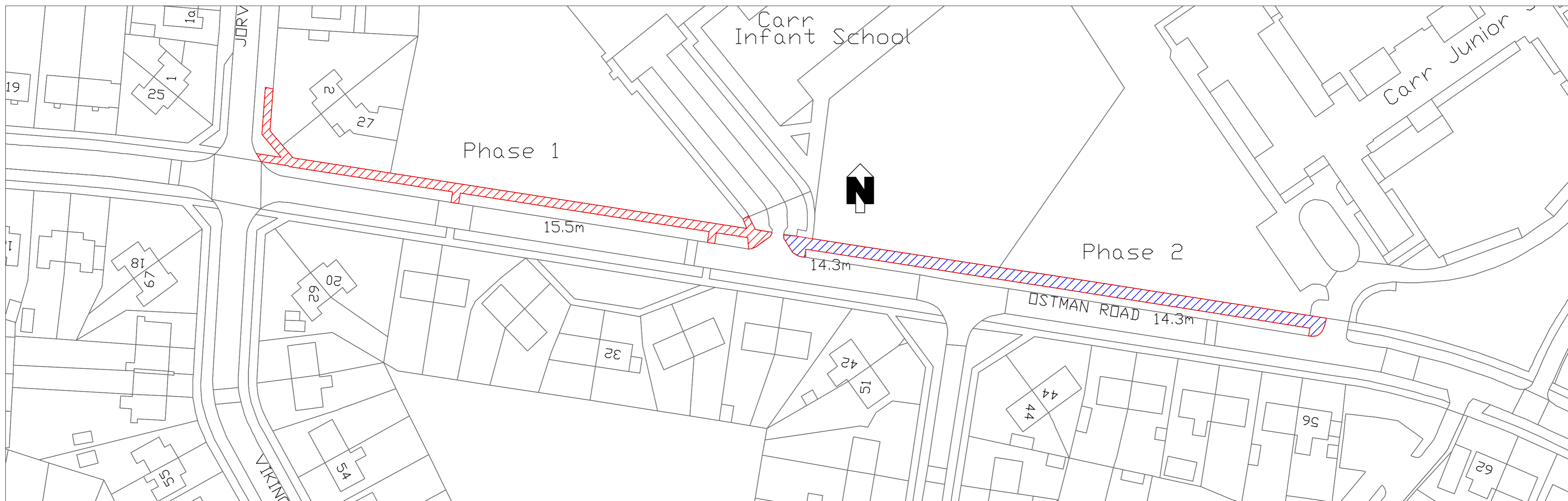
Design Notes

Resurfacing of footway.  
 Take up and replace PCC slabs- 75m<sup>2</sup>  
 Take up and relay PCC slabs- 300m<sup>2</sup>  
 Phase 2-Middle Sect Between Schools

HSE Notes

Route to Schools  
 Bus Route  
 Significant pedestrian traffic  
 5x TAC,

AREA 375m<sup>2</sup> EST TOTAL £29,468.75



© CROWN COPYRIGHT.City of York Council OS Licence No. 1000 20818



INITIAL	REV	AMENDMENT	DATE
DRAWN BY CSS			
CHECKED BY A N OTHER			
SCALE 1:0000	A2		
DATE Oct 2019			

2020-2021 Programme  
 Footway Resurfacing  
 Ostman Road Phase 1 & 2  
 Acomb

2020/2021-FW-11, 12

## LTP PRINCIPAL FOOTWAYS

---

ITEM	<input type="text" value="12"/>		
LOCATION	<input type="text" value="Ostman Road Phase 2"/>		
ROAD NO	<input type="text" value="Ostman Road"/>		
WARD/PARISH	<input type="text" value="Acomb"/>		
SCHEME DRAWING NO	<input type="text"/>		
DESCRIPTION OF WORK	<input type="text" value="Relay Paving North Side&lt;br/&gt;Carr Infant School to Carr Junior School"/>		
<i>SPECIFICATION RECOMMENDATION</i>	<input type="text"/>		
CW WIDTH	<input type="text"/>	FW WIDTH	<input type="text"/>
CW LENGTH	<input type="text"/>	FW LENGTH	<input type="text"/>
CW AREA	<input type="text"/>	FW AREA	<input type="text" value="375"/>
FEE	<input type="text"/>		
TOTAL ESTIMATE	<input type="text" value="£29,468.75"/>		
NOTES	<input type="text" value="5 x TAC.&lt;br/&gt;Infant School to Junior School"/>		



Phase 1 

Phase 2 

**OSTMAN ROAD Phase 1**

Notes

1. Do not scale from this drawing
2. This drawing is issued for information only

Design Notes

Resurfacing of footway.  
 Take up and replace PCC slabs- 106m<sup>2</sup>  
 Take up and relay PCC slabs- 247m<sup>2</sup>  
 Phase 1-Yorvik Close to Infant school

HSE Notes

Route to Schools  
 Bus Route  
 Significant pedestrian traffic  
 4x TAC, 1no concrete drive

AREA 353m<sup>2</sup> EST TOTAL £29,095.00

**OSTMAN ROAD Phase 2**

Notes

1. Do not scale from this drawing
2. This drawing is issued for information only

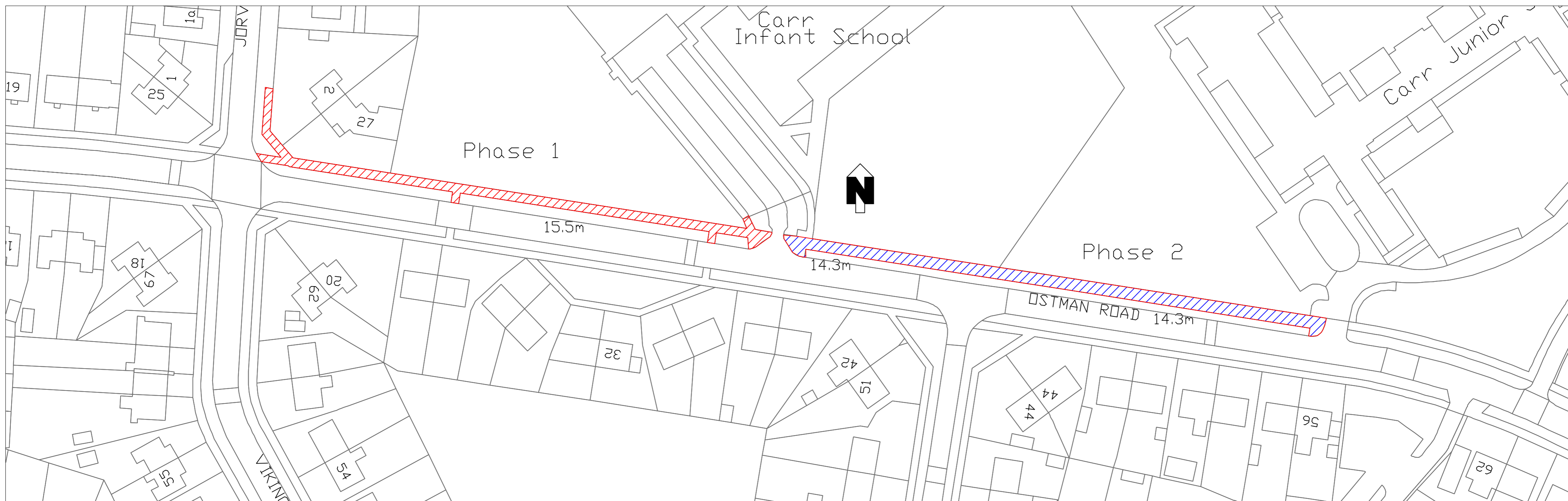
Design Notes

Resurfacing of footway.  
 Take up and replace PCC slabs- 75m<sup>2</sup>  
 Take up and relay PCC slabs- 300m<sup>2</sup>  
 Phase 2-Middle Sect Between Schools


HSE Notes

Route to Schools  
 Bus Route  
 Significant pedestrian traffic  
 5x TAC,

AREA 375m<sup>2</sup> EST TOTAL £29,468.75



© CROWN COPYRIGHT.City of York Council OS Licence No. 1000 20818



INITIAL	REV	AMENDMENT	DATE
DRAWN BY CSS			
CHECKED BY A N OTHER			
SCALE 1:0000	A2		
DATE Oct 2019			

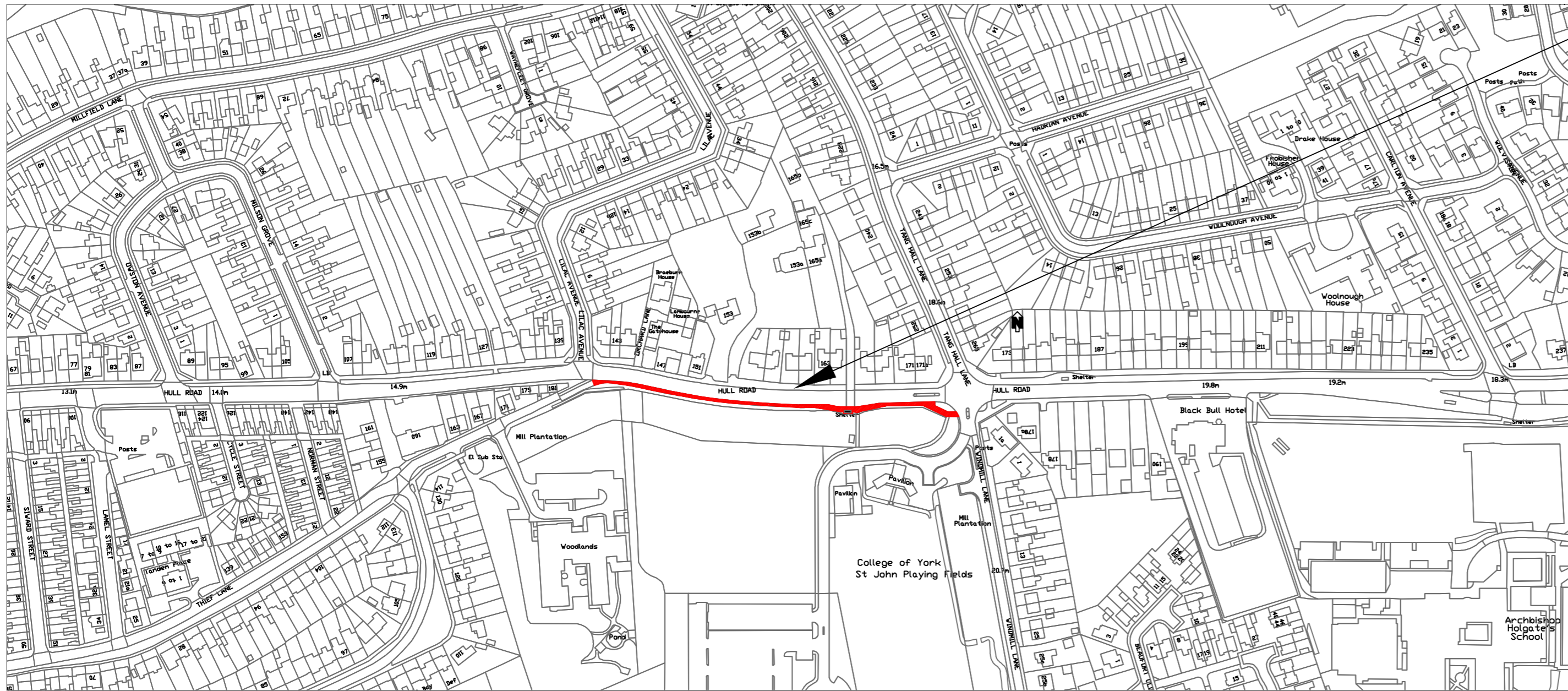
2020-2021 Programme  
 Footway Resurfacing  
 Ostman Road Phase 1 & 2  
 Acomb

2020/2021-FW-11, 12

## LTP PRINCIPAL FOOTWAYS

---

ITEM	<input type="text" value="13"/>		
LOCATION	<input type="text" value="Hull Road"/>		
ROAD NO	<input type="text" value="Hull Road Footway"/>		
WARD/PARISH	<input type="text" value="Hull Road"/>		
SCHEME DRAWING NO	<input type="text"/>		
DESCRIPTION OF WORK	<input type="text" value="Footway reconstruction"/>		
<i>SPECIFICATION RECOMMENDATION</i>	<input type="text" value="Type 21 Reconstruction. South side of footway"/>		
CW WIDTH	<input type="text"/>	FW WIDTH	<input type="text"/>
CW LENGTH	<input type="text"/>	FW LENGTH	<input type="text"/>
CW AREA	<input type="text"/>	FW AREA	<input type="text" value="543"/>
FEE	<input type="text"/>		
TOTAL ESTIMATE	<input type="text" value="£52,583.75"/>		
NOTES	<input type="text" value="Entrance to University Sports Ground. From opp Lilac Ave to opp Tang Hall Lane"/>		



**Hull Rd**

**Notes**

1. Do not scale from this drawing
2. This drawing is issued for information only

**Design Notes**

Resurfacing of footway.

543 m<sup>2</sup> Type 21 Reconstruction

**HSE Notes**

Route to University Sports Facilities

Bus Route

Significant pedestrian traffic

5x TAC,

AREA 543m<sup>2</sup> EST TOTAL £52,583.75



© CROWN COPYRIGHT. City of York Council OS Licence No. 1000 20818

INITIAL	REV	AMENDMENT	DATE
CSS			
A N OTHER			
SCALE 1:0000	A2		
DATE Oct 2019			

2020-2021 Programme  
 Footway Resurfacing  
 Hull Rd FW- 13  
 Hull Rd

2020/2021-FW-13

# LTP PRINCIPAL FOOTWAYS

---

ITEM

14

LOCATION

Rawcliffe Drive Footway

ROAD NO

WARD/PARISH

SCHEME DRAWING NO

DESCRIPTION  
OF WORK

Footway reconstruction

*SPECIFICATION  
RECOMMENDATION*

Type15 Replace binder and Surface course layers.

CW WIDTH

FW WIDTH

CW LENGTH

FW LENGTH

CW AREA

FW AREA

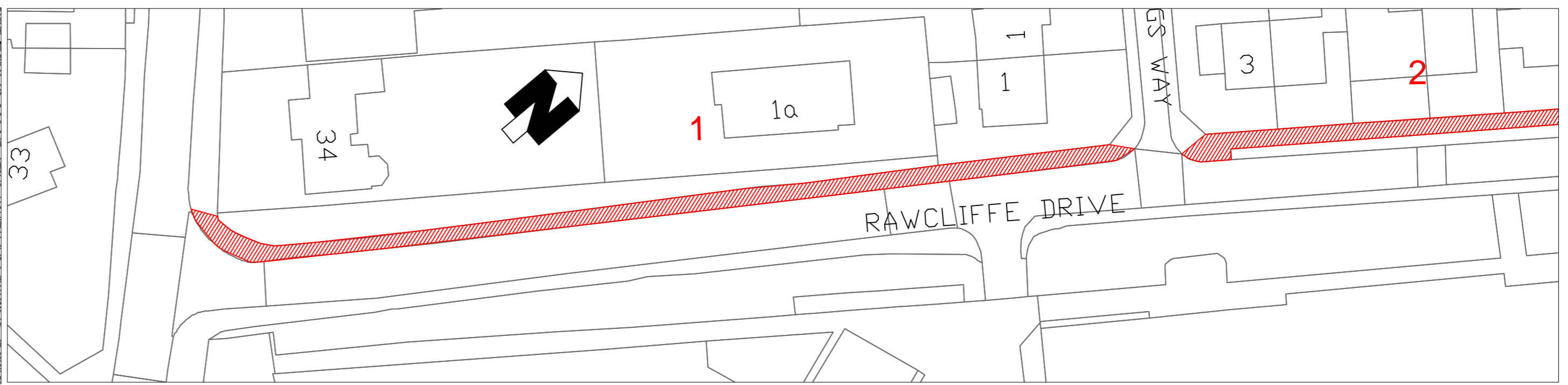
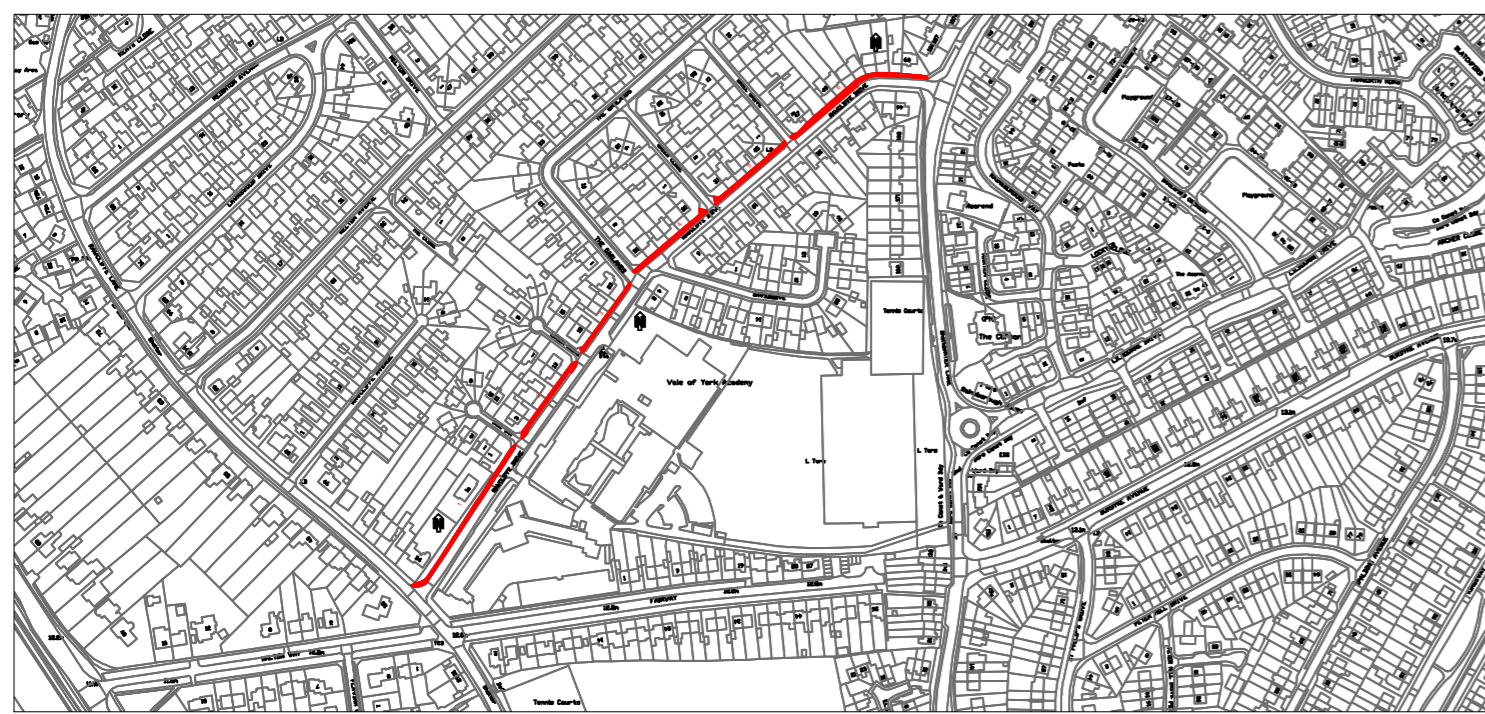
1375

FEE

TOTAL ESTIMATE

£100,000

NOTES



**Rawcliffe Drive**

**Notes**

1. Do not scale from this drawing
2. This drawing is issued for information only

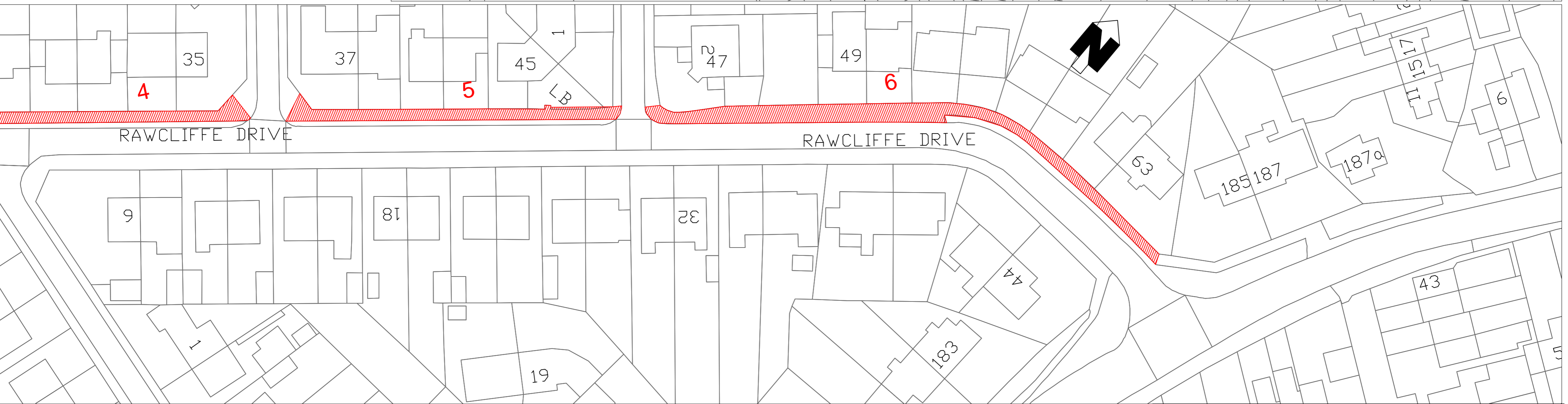
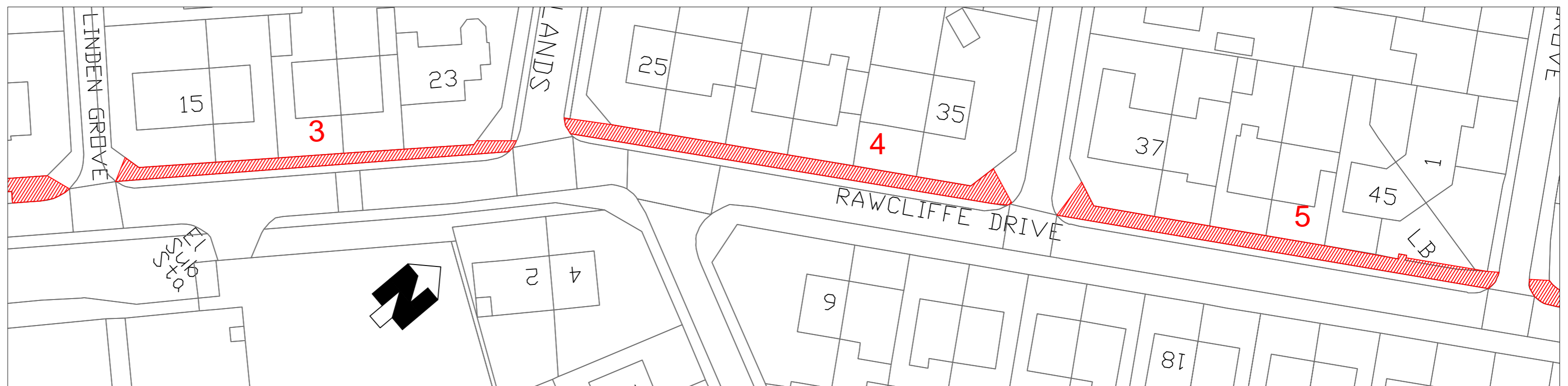
**Design Notes**

Resurfacing of footway.  
 1375 m<sup>2</sup> Type 15 Reconstruction  
 set out in 6 sections

**HSE Notes**

Fibre optic site  
 Bus Route  
 Significant pedestrian traffic

**AREA** 1375m<sup>2</sup> **EST TOTAL** £100,000



© CROWN COPYRIGHT. City of York Council OS Licence No. 1000 20818



INITIAL	REV	AMENDMENT	DATE
CSS			
A N OTHER			
SCALE	1:0000	A2	
DATE	Oct 2019		

2020-2021 Programme  
 Footway Resurfacing  
 Rawcliffe Drive  
 Rawcliffe

2020/2021-FW-14

## LTP PRINCIPAL FOOTWAYS

---

ITEM

15

LOCATION

A59

ROAD NO

A59

WARD/PARISH

Rural West York

SCHEME DRAWING NO

DESCRIPTION  
OF WORK

Footway Surfacing Type 1 Overlay, A59 between Black  
Dike Lane and Station Road

*SPECIFICATION  
RECOMMENDATION*

CW WIDTH

FW WIDTH

CW LENGTH

FW LENGTH

CW AREA

FW AREA

1371

FEE

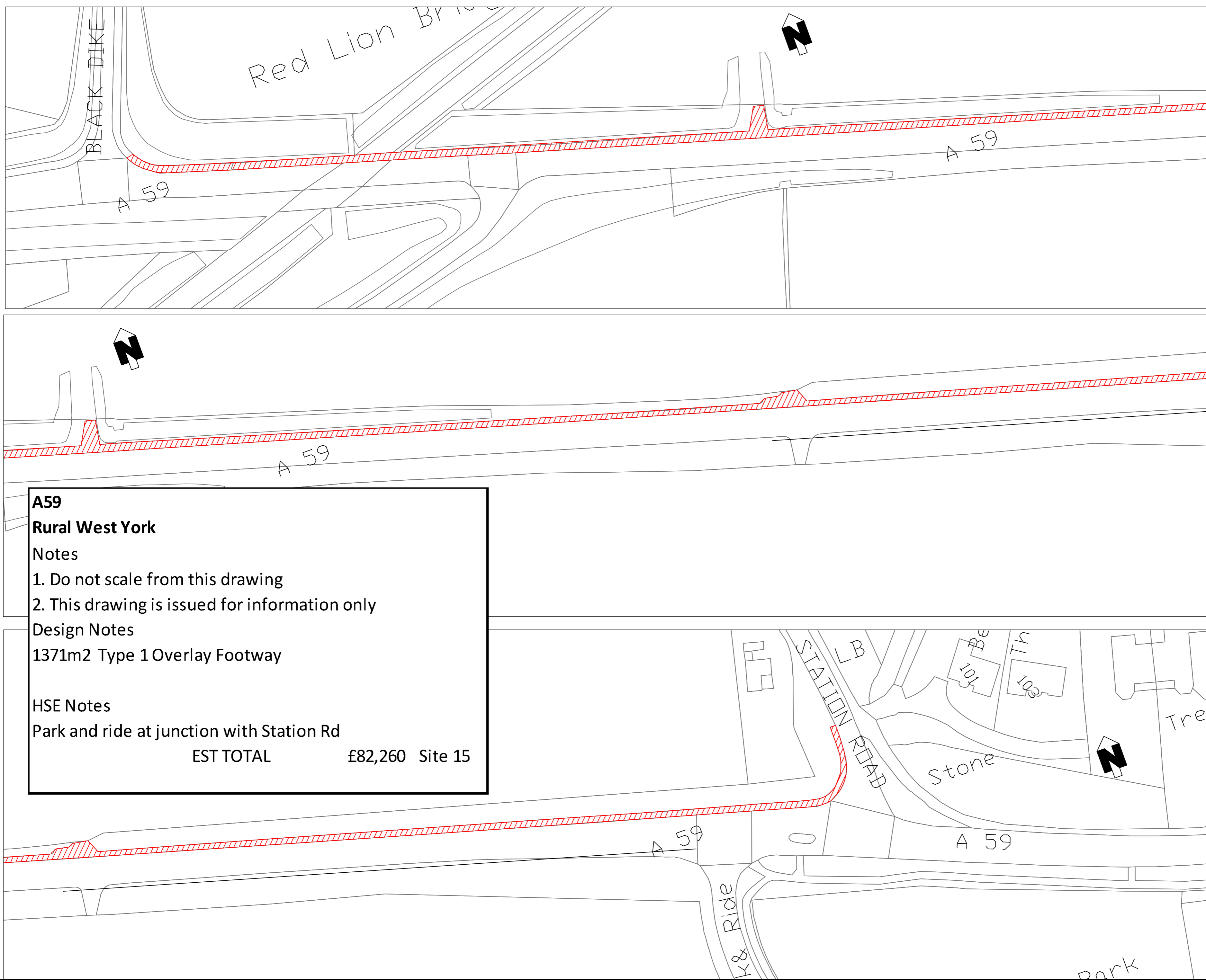
TOTAL ESTIMATE

£82,260

NOTES

Possible Slurry Seal





**A59**  
**Rural West York**  
**Notes**  
 1. Do not scale from this drawing  
 2. This drawing is issued for information only  
**Design Notes**  
 1371m2 Type 1 Overlay Footway  
**HSE Notes**  
 Park and ride at junction with Station Rd  
**EST TOTAL                  £82,260    Site 15**

NOTES:

BASED UPON THE ORDNANCE SURVEY MAPPING WITH THE PERMISSION OF THE CONTROLLER OF HER MAJESTY'S STATIONERY OFFICE. © CROWN COPYRIGHT. UNAUTHORISED REPRODUCTION INFRINGES CROWN COPYRIGHT AND MAY LEAD TO PROSECUTION OR CIVIL PROCEEDINGS. City of York Council Licence No. 1000 20818

DRAWING TYPE

Revision	By	Checked/Approved	Date	Description



Highways – Transport Projects and Delivery Team  
 Eas. Dept., Hazel Court, James Street, York, YO10 3ES  
 www.york.gov.uk

Project  
 2020-2021- Programme  
 Footway Resurfacing

Drawing  
 A59 Poppleton Footway  
 DRAWING TITLE LINE 2  
 DRAWING TITLE LINE 3

Drawn by    C.Sims                  Date: XXXXXX  
 Checked by    A N OTHER                  Date: XXXXXX  
 Authorised by    A N OTHER                  Date: XXXXXX

Drawing No.                                  Revision  
 R00000 / 99999                                  A

Drawing Scale:                                  1:0000                                  A2

CAD Filename:                                  Plot Scale: 100

# LTP PRINCIPAL FOOTWAYS

---

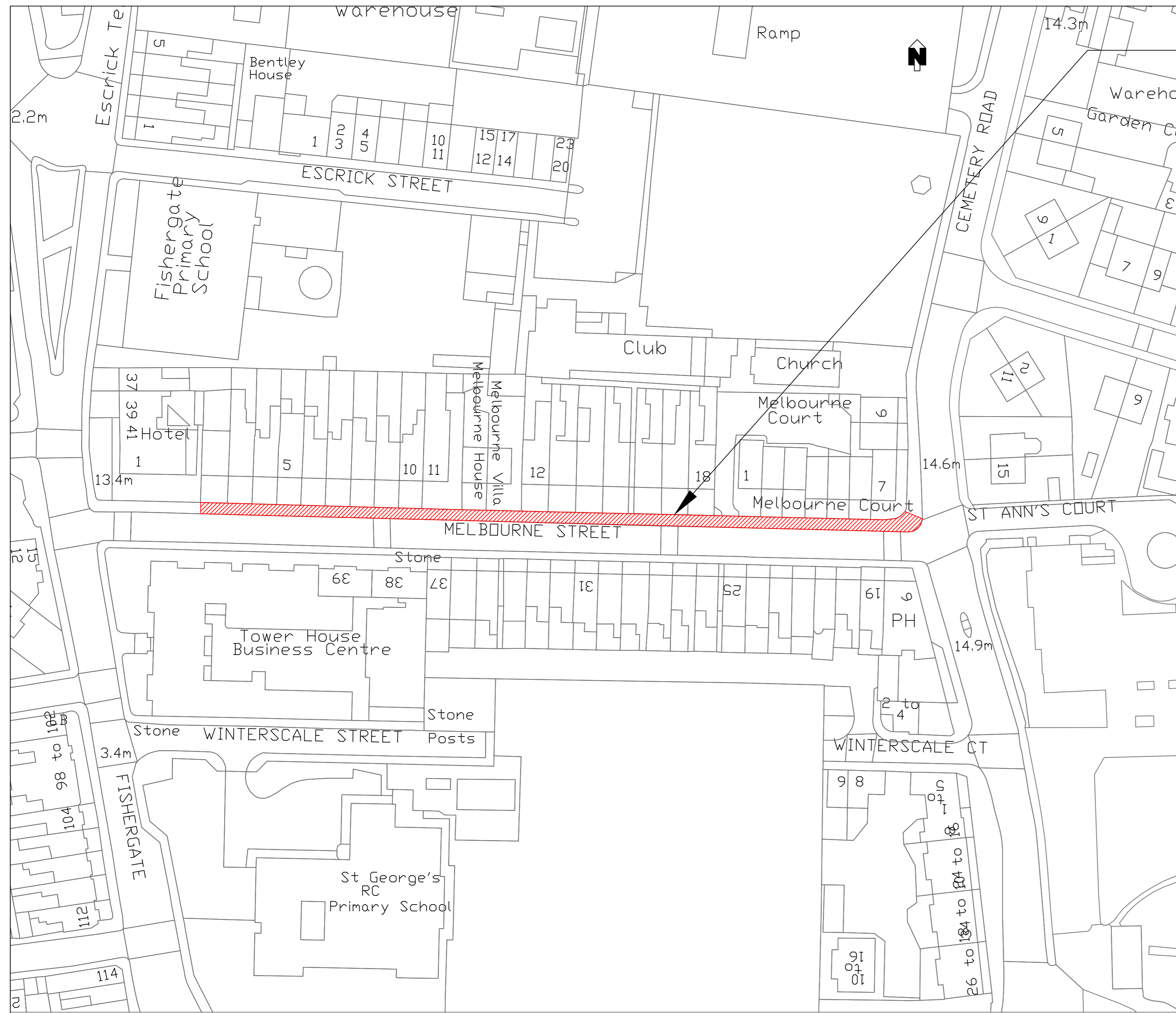
ITEM	<input type="text" value="16"/>
LOCATION	<input type="text" value="Melbourne Street"/>
ROAD NO	<input type="text"/>
WARD/PARISH	<input type="text" value="Fishergate"/>
SCHEME DRAWING NO	<input type="text"/>

DESCRIPTION OF WORK	<input type="text" value="Footway Surfacing Type 21 Full Construction"/>
---------------------	--

<i>SPECIFICATION RECOMMENDATION</i>	<input type="text"/>
-------------------------------------	----------------------

CW WIDTH	<input type="text"/>	FW WIDTH	<input type="text"/>
CW LENGTH	<input type="text"/>	FW LENGTH	<input type="text"/>
CW AREA	<input type="text"/>	FW AREA	<input type="text" value="445"/>
FEE	<input type="text"/>		
TOTAL ESTIMATE	<input type="text" value="£43,290"/>		

NOTES	<input type="text" value="54m Kerbing"/>
-------	--



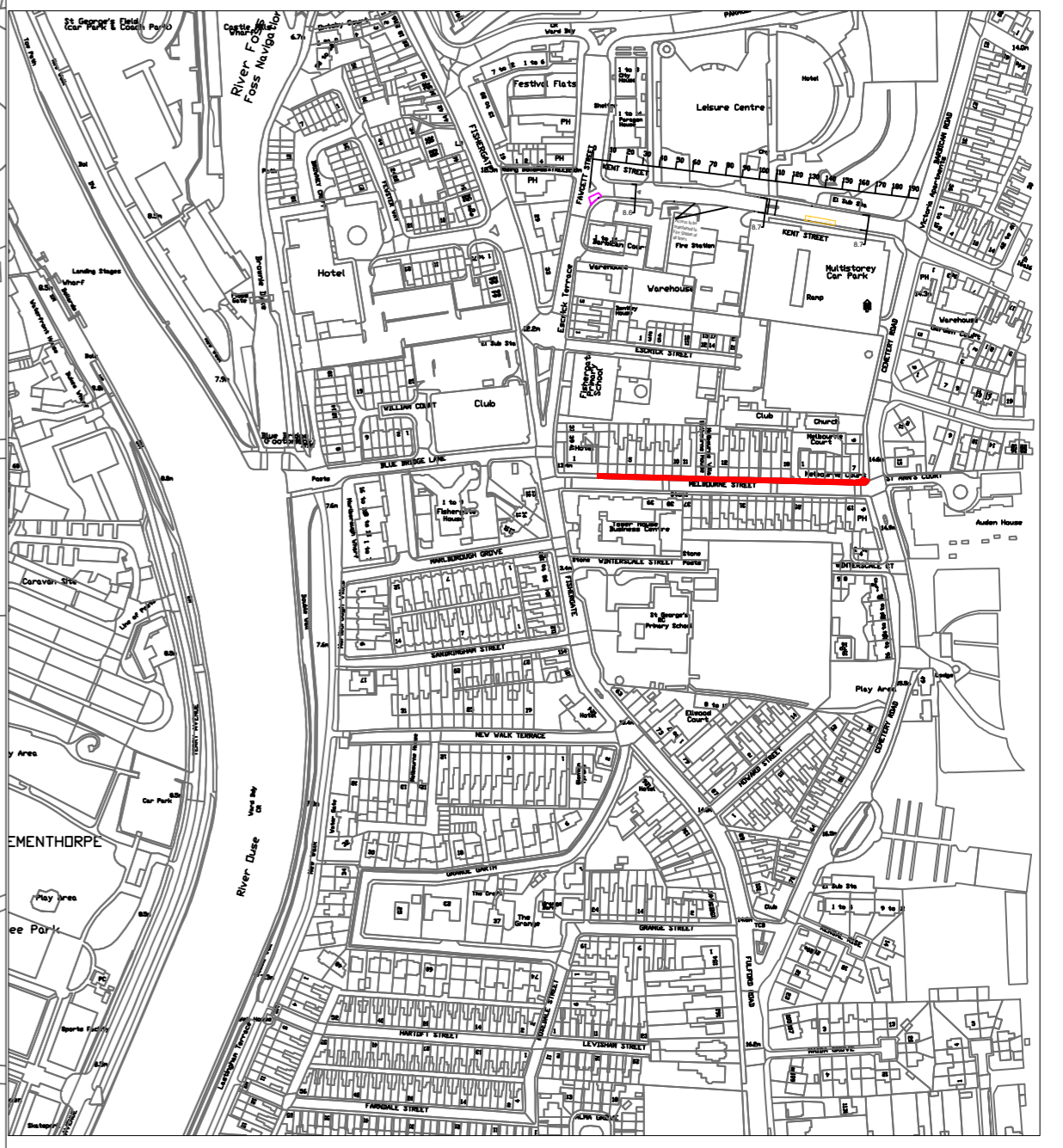
**Melbourne Street  
Fishergate**

Notes  
 1. Do not scale from this drawing  
 2. This drawing is issued for information only


Design Notes  
 445m2 Type 21 full reconstruction of footway

HSE Notes

EST TOTAL £43,290      Site 16



© CROWN COPYRIGHT. City of York Council OS Licence No. 1000 20818



INITIAL	REV	AMENDMENT	DATE
CSS			
A N D THER			
SCALE 1:0000	A2		
DATE Oct 2019			

2020-2021 Programme  
 Footway Resurfacing  
 Melbourne St  
 Fishergate

2020/2021-FW-16

# LTP PRINCIPAL FOOTWAYS

---

ITEM

17

LOCATION

Croft Court

ROAD NO

WARD/PARISH

Bishopthorpe

SCHEME DRAWING NO

DESCRIPTION  
OF WORK

Footway Surfacing Type 21 Full Construction

*SPECIFICATION  
RECOMMENDATION*

CW WIDTH

FW WIDTH

CW LENGTH

FW LENGTH

CW AREA

FW AREA

519

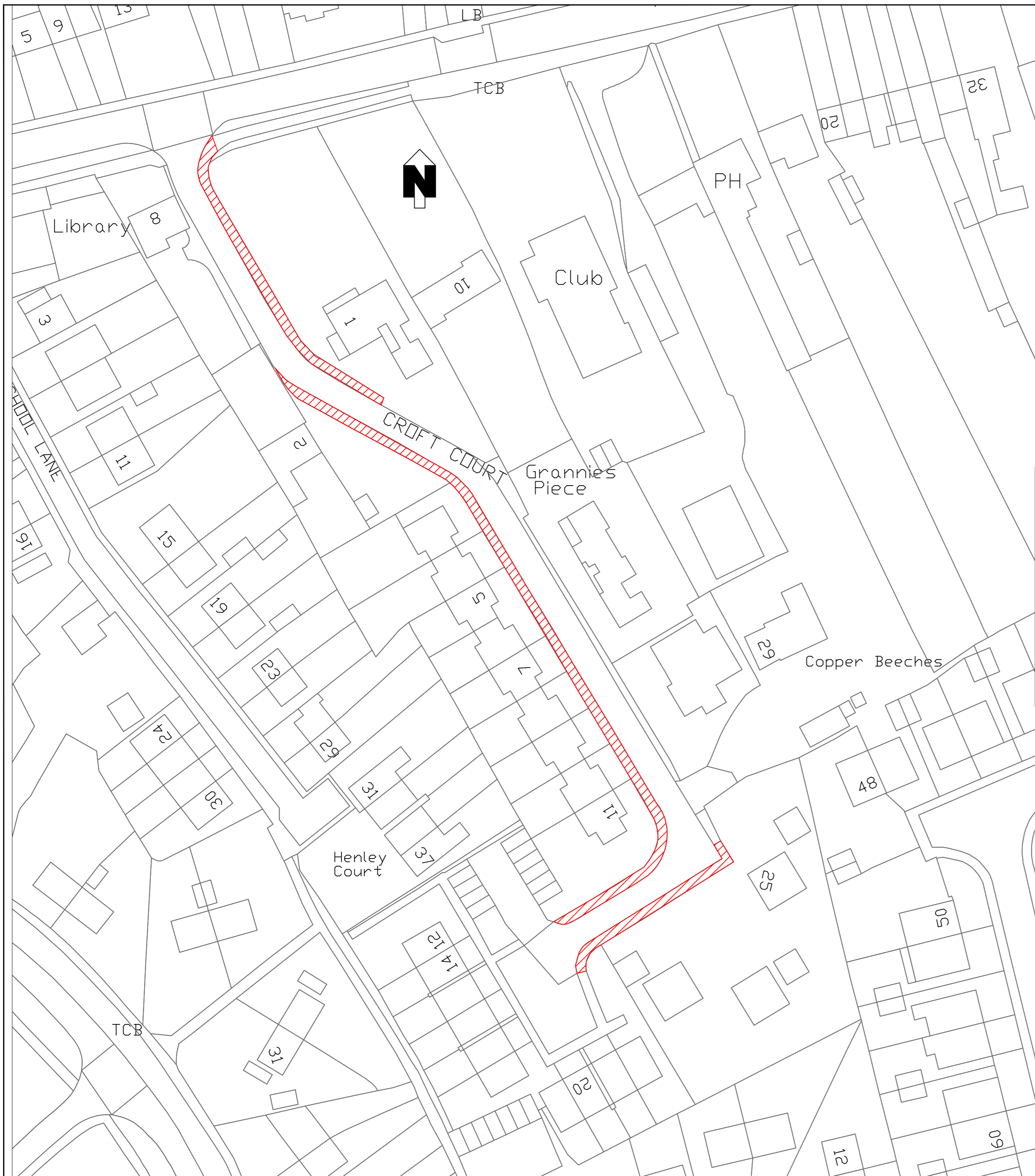
FEE

TOTAL ESTIMATE

£49,077

NOTES

39.45m Kerbing



**Croft Court  
Bishopthorpe**

**Notes**

1. Do not scale from this drawing
2. This drawing is issued for information only

**Design Notes**

485m2 Type 21 Reconstruction Footway

**HSE Notes**

Hedges/ trees may need to be cut prior to works

**EST TOTAL** £49,077 Site 17



**NOTES:**

BASED UPON THE ORDNANCE SURVEY MAPPING WITH THE PERMISSION OF THE CONTROLLER OF HER MAJESTY'S STATIONERY OFFICE. © Crown Copyright. UNAUTHORISED REPRODUCTION INFRINGES CRIMINAL COPYRIGHT AND MAY LEAD TO PROSECUTION OR CIVIL PROCEEDINGS. City of York Council OS Licence No. 1000 20818

**DRAWING TYPE**

Revision	By	Checked/Approved	Date	Description

**CITY OF YORK COUNCIL**

Highways – Transport Projects and Delivery Team  
Eco Depot, Hazel Court, James Street, York, YO10 3DS  
www.york.gov.uk

Project  
2020-2021 Programme  
Footway Resurfacing  
PROJECT TITLE LINE 3

Drawing  
Croft Court  
Bishopthorpe  
DRAWING TITLE LINE 3

Drawn by	C.Sims	Date:	NOV 19
Checked by	A N OTHER	Date:	XXXXXX
Authorised by	A N OTHER	Date:	XXXXXX

Drawing No.	Revision
2020/2021- FW-17	A

Drawing Scale: 1:0000 A2  
CAD Filename: Plot Scale: 1:00

## LTP PRINCIPAL FOOTWAYS

---

ITEM

18

LOCATION

Fulfordgate

ROAD NO

WARD/PARISH

Fulford

SCHEME DRAWING NO

DESCRIPTION  
OF WORK

Footway Surfacing Type 21 Full Construction

*SPECIFICATION  
RECOMMENDATION*

CW WIDTH

FW WIDTH

CW LENGTH

FW LENGTH

CW AREA

FW AREA

FEE

TOTAL ESTIMATE

£69,138

NOTES

39.3m Kerbing, Removal of Eco-Grid and verges with hard material. Full consultation.



**Fulfordgate**  
**Fulford & Heslington**  
 Notes  
 1. Do not scale from this drawing  
 2. This drawing is issued for information only  
 Design Notes  
 742m2 Type 21 full reconstruction of footway  
 HSE Notes  
 Remove Eco grid , full consult, Schools within site area  
 EST TOTAL £69,138 Site 18



**CITY OF YORK COUNCIL**  
 Highways – Transport Projects and Delivery Team  
 Eco Depot, Hazel Court, James Street, York, YO10 3DS  
 www.york.gov.uk

FULFORDGATE, FULFORD  
 YO10 4LY, off Heslington lane Fulford  
 LOCATION PLAN

REV	AMENDMENTS	DATE	SCALE	nts
		FW2020-21-LTP-18		
		Drawn C Sims	Checked	DATE 10/12/19

# LTP PRINCIPAL FOOTWAYS

---

ITEM

19

LOCATION

Hambleton Avenue

ROAD NO

WARD/PARISH

Osbalwick and Derwent

SCHEME DRAWING NO

DESCRIPTION  
OF WORK

Footway Surfacing Type 15 replace surface course and binders.

*SPECIFICATION  
RECOMMENDATION*

CW WIDTH

FW WIDTH

CW LENGTH

FW LENGTH

CW AREA

FW AREA

1098

FEE

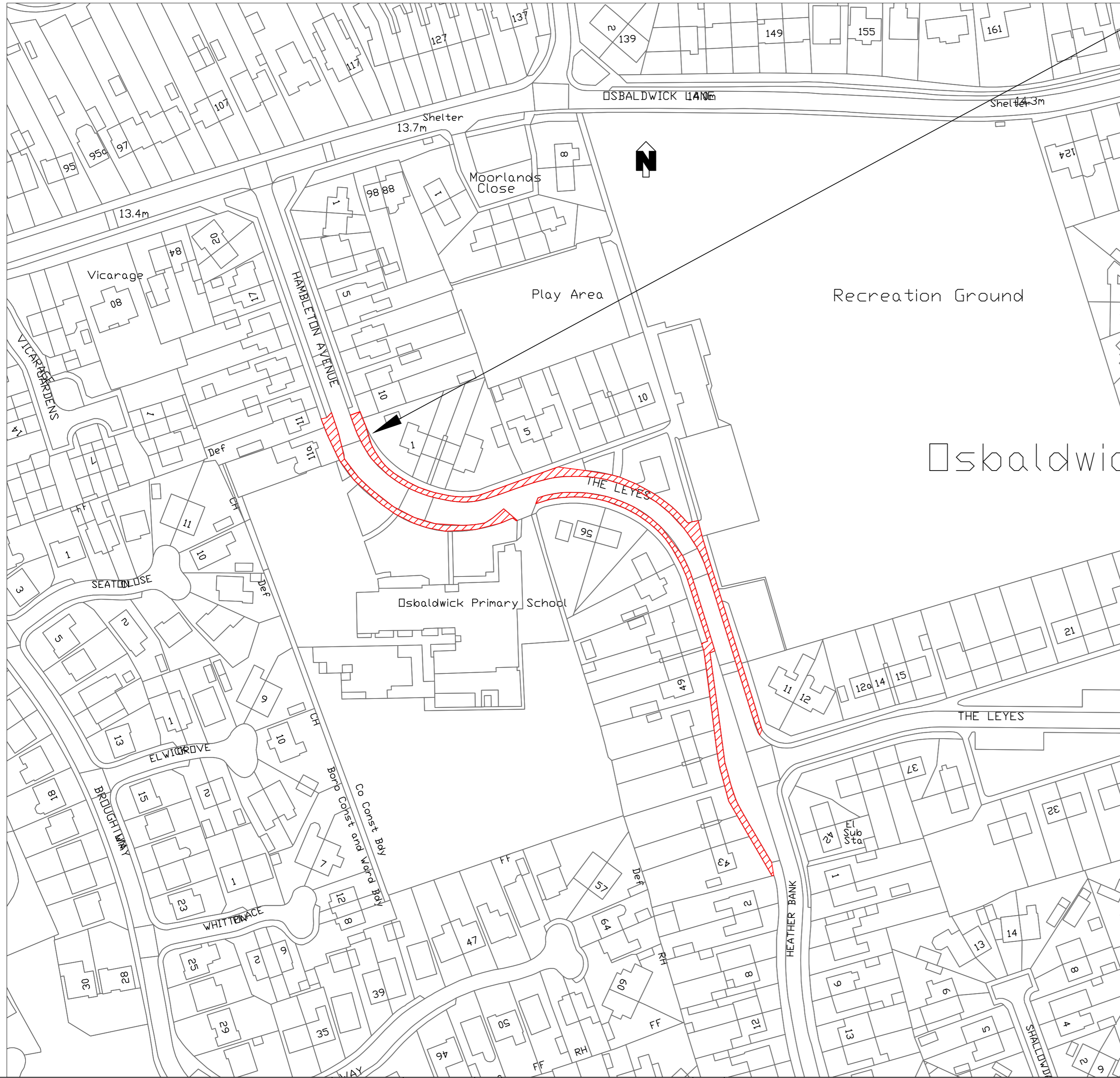
TOTAL ESTIMATE

£79,056

NOTES

School and Sports Ground entrances.





**Hambleton Ave/ Heatherbank  
Osbaldwick & Derwent**

**Notes**

1. Do not scale from this drawing
2. This drawing is issued for information only

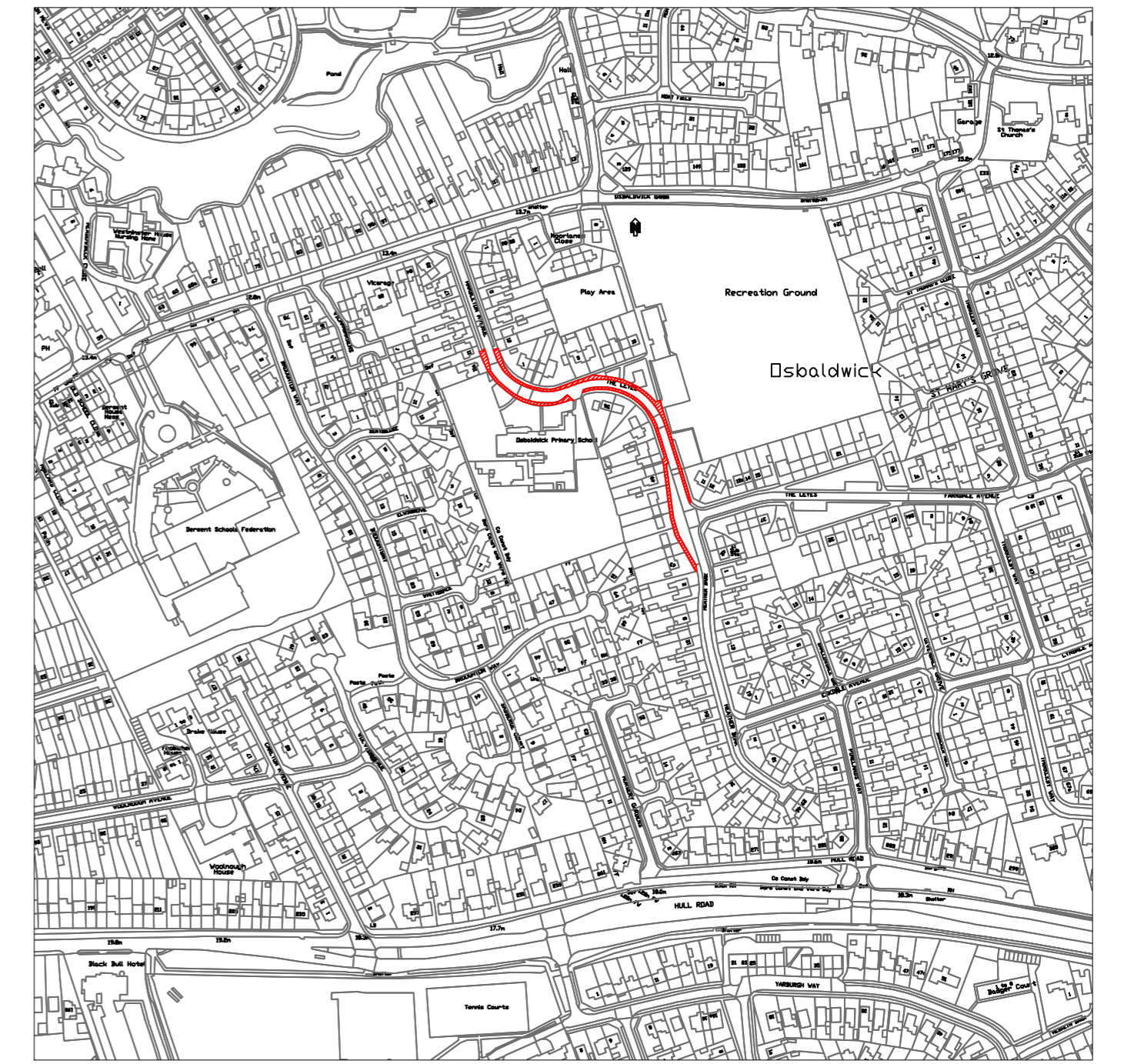
**Design Notes**

Resurfacing of footway  
1098m<sup>2</sup> Type 15 resurfacing


**HSE Notes**

School and Sports ground close by

**EST TOTAL** £79,056 Site 19



© CROWN COPYRIGHT. City of York Council OS Licence No. 1000 20818



INITIAL	REV	AMENDMENT	DATE
CSS			
A N OTHER			
SCALE	1:0000	A2	
DATE	Oct 2019		

2020-2021 Programme  
Footway Resurfacing  
Hambleton Ave - Heather Bank FW-19  
Osbaldwick & Derwent

2020/2021-FW-19

# LTP PRINCIPAL FOOTWAYS

---

ITEM

20

LOCATION

Fordlands Road

ROAD NO

WARD/PARISH

Fulford

SCHEME DRAWING NO

DESCRIPTION  
OF WORK

Footway Surfacing Type 15 replace surface course and binders.

*SPECIFICATION  
RECOMMENDATION*

CW WIDTH

FW WIDTH

CW LENGTH

FW LENGTH

CW AREA

FW AREA

520

FEE

TOTAL ESTIMATE

£37,440

NOTES

Cemetery entrance.

